

Baker County

Baker

Sumpter

Unity



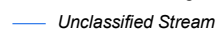

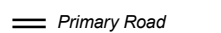


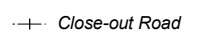
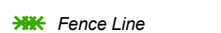


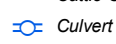
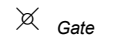



N
1:250,000

1 inch = 3.95 miles

Note: Locations are approximate. This map is for general informational purposes only.

Imagery acquired 2009.

-  Fish Bearing Stream
-  Non-Fish Bearing Stream
-  Unclassified Stream
-  Major Road
-  Primary Road
-  Secondary Road
-  Work Road
-  Close-out Road
-  Fence Line
-  Bridge
-  Cattle Guard
-  Culvert
-  Gate
-  Gravel Pit

REAL ESTATE MAP

Parcel Name: **Denny Creek 545**
 Sale Year:
 Parcel ID: **NEO_225**
 Owner: **Colter Ridge**
 Acres: **545**

Management Block: **Denny Cr.**
 Township, Range & Section: **11S39E Sec(s). 15, 16, 20, 21, 22**
 Longitude/Latitude: **-117 56 19.83, 44 35 40.78**

7/1/2010



Contact: **Steve McClelland**
 Broker
 1604 27th Street
 La Grande, OR 97850
 541.962.2048

VERSION 3.1; JANUARY 26, 2010