















N

 1:250,000
 1 inch = 3.95 miles
 Note: Locations are approximate. This map is for general informational purposes only.
 Imagery acquired 2006.

 Fish Bearing Stream	 Bridge
 Non-Fish Bearing Stream	 Cattle Guard
 Unclassified Stream	 Culvert
 Major Road	 Gate
 Primary Road	 Gravel Pit
 Secondary Road	
 Work Road	
 Close-out Road	

Real Estate Map

Name: **Palmer Junction**
 Sale Year: **2009**
 Owner: **Colter Ridge**
 Acres: **236.47**

10/19/09



Contact: **Steve McClelland**
 Broker
 1604 27th Street
 La Grande, OR 97850
 541.962.2048

Management Block: **Lookingglass -- 823**
 Township, Range & Sec(s): **3N39E Sec(s), 26, 35**
 Longitude/Latitude: **-117 53 45.24, 45 42 13.71**