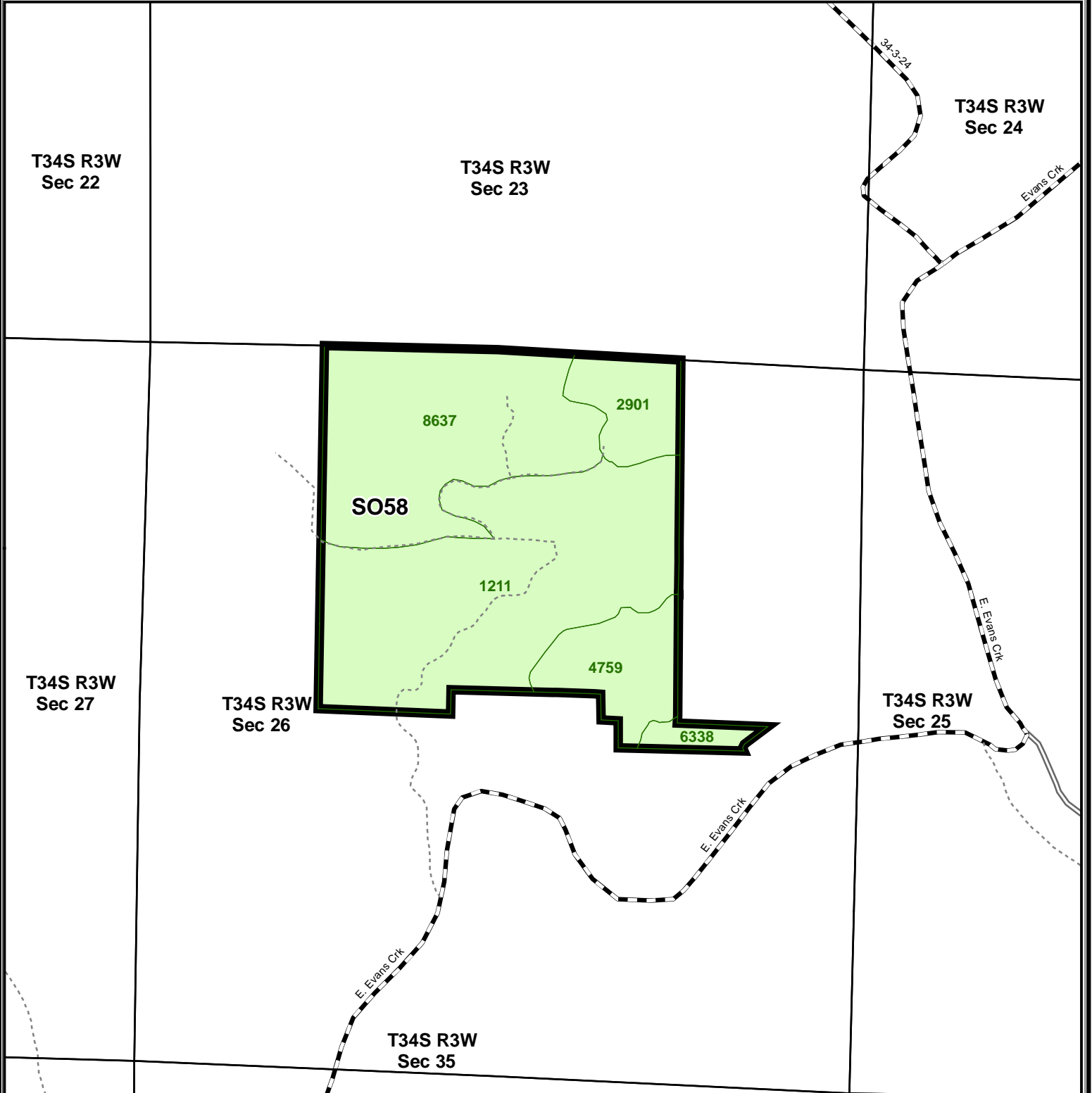


Legal: 34S03W26

Stand Map
Tract SO58
Ramsey




GIS Acres: 164.2

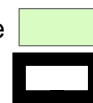


Road

- Asphalt
- Crushed Rock
- Pitrun Rock
- Native



- Township - Range
- Section
- Stand



- property managed by Forest Capital Partners
- Property for Sale



1 in equals 1,000 ft

FCP does not warrant the accuracy or completeness of this product. The reader is responsible for correct use and interpretation.